



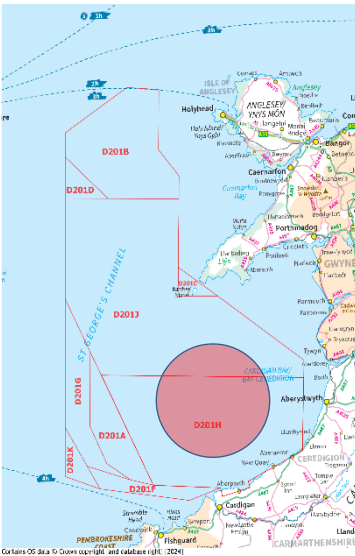


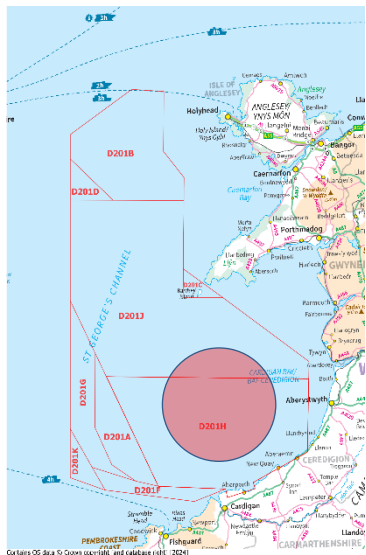
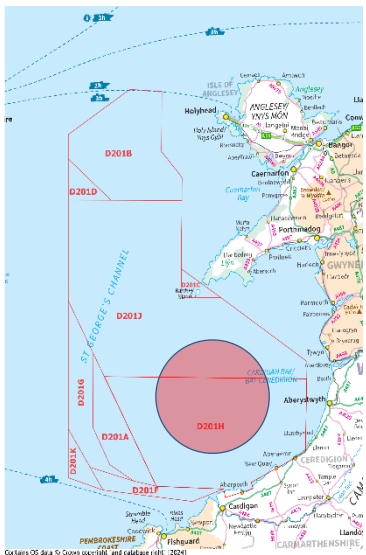
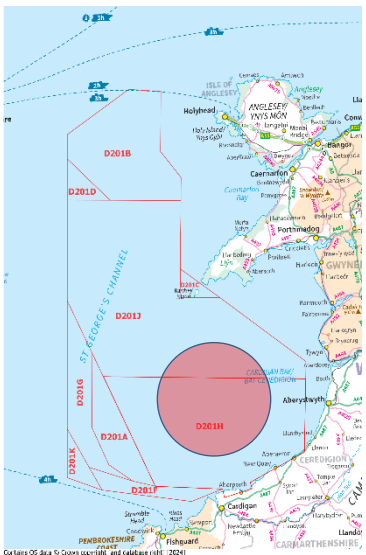
Cardigan Bay Danger Area Activity Programme

MOD Aberporth

Week Commencing 30 August 2025

RANGE ACTIVITY WILL TAKE PLACE IN THE SHADED AREAS ON THE MAPS BELOW

Sat/Sun	Monday	Tuesday
<p>Nil Activity</p> 		
	<p>There is no activity to affect shipping today.</p>	<p>The following Range areas will be active from 09:00 – 17:00 - D201H/J at 52 25.579N 004 44.308W with a 10NM radius.</p>

Wednesday	Thursday	Friday	Sat/Sun
			<p>Nil Activity</p>
<p>The following Range areas will be active from 09:00 – 17:00 - D201H/J at 52 25.579N 004 44.308W with a 10NM radius.</p>	<p>The following Range areas will be active from 09:00 – 17:00 - D201H/J at 52 25.579N 004 44.308W with a 10NM radius.</p>	<p>The following Range areas will be active from 09:00 – 17:00 - D201H/J at 52 25.579N 004 44.308W with a 10NM radius.</p>	

All times are local. Please be aware that the activity programme may be subject to change at short notice.

For your own safety we recommend you contact Range Control on:

01239 813480 or 01239 813760

VHF Channel 16/11 - Call Sign "ABERPORTH MARINE CONTROL"

www.aberporth.QinetiQ.com

Please note that this notice applies only to activities managed by QinetiQ at MOD Aberporth. Other users may make use of the Danger Area at other times.